

Water Banks

*Voluntary and Flexible Water
Supplies for the Colorado River's
Uncertain Future*

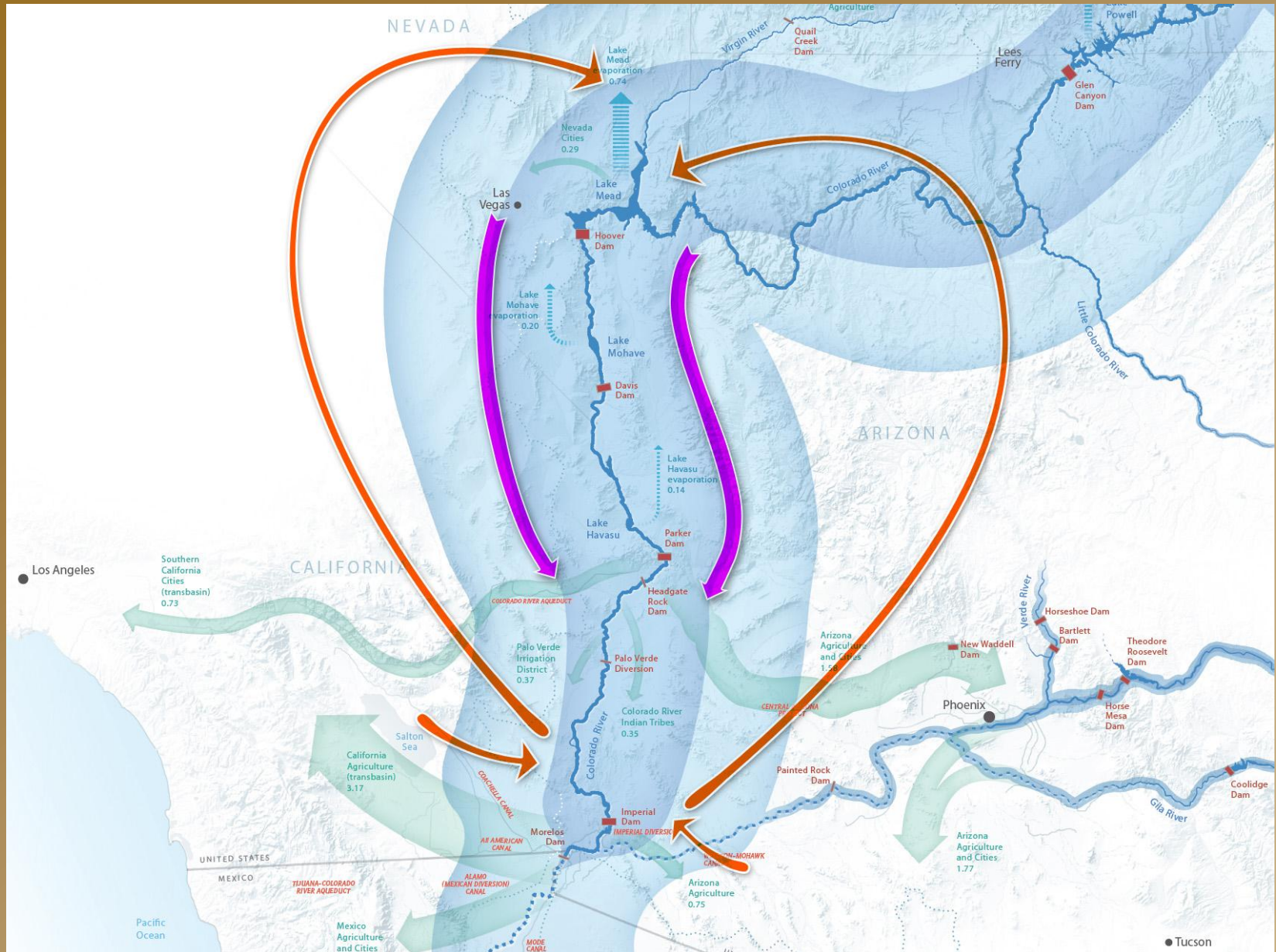


Nevada – Arizona Groundwater Bank



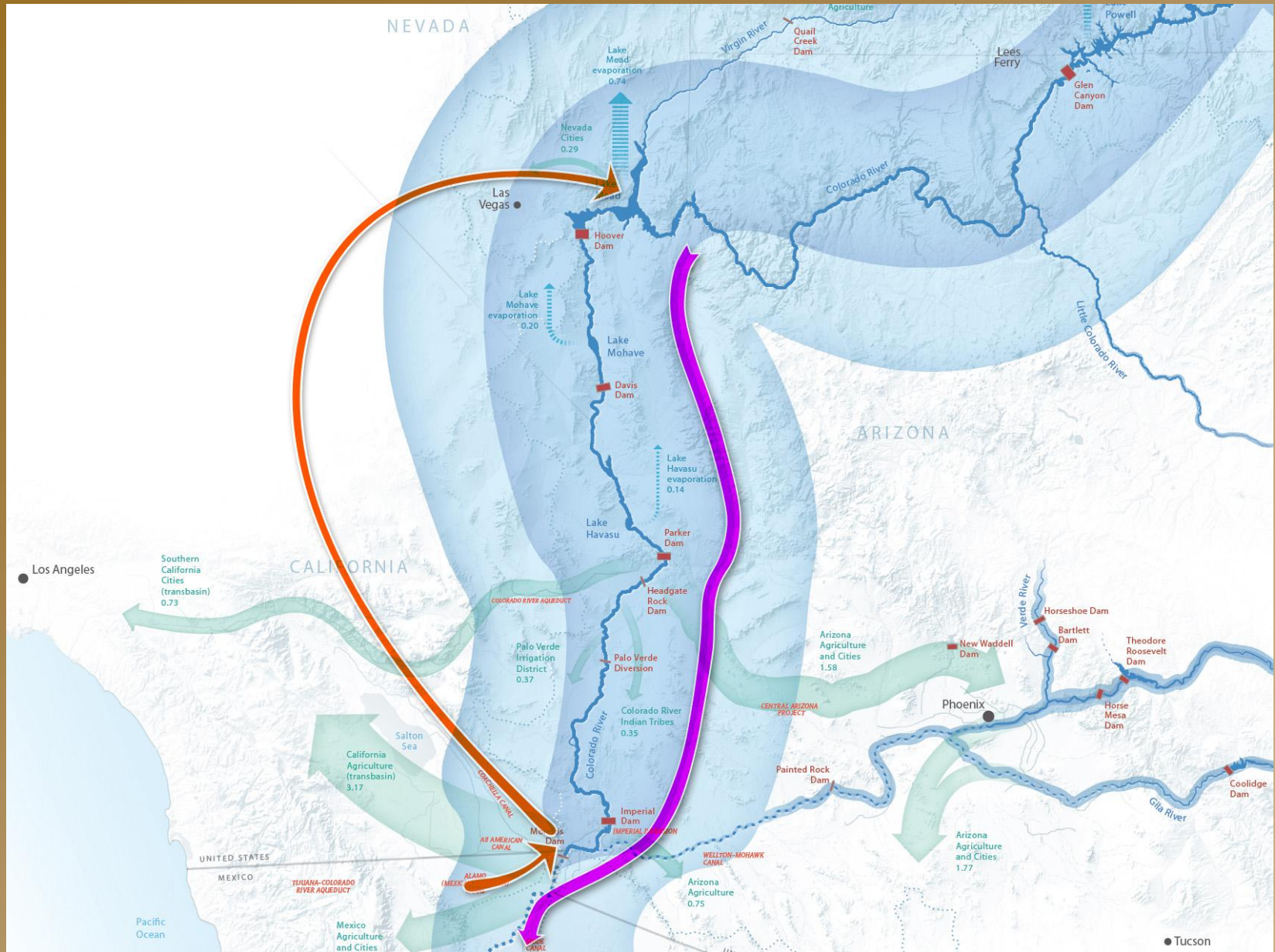
Base map courtesy of National Geographic Maps (2010)

Banking of Intentionally Created Surplus



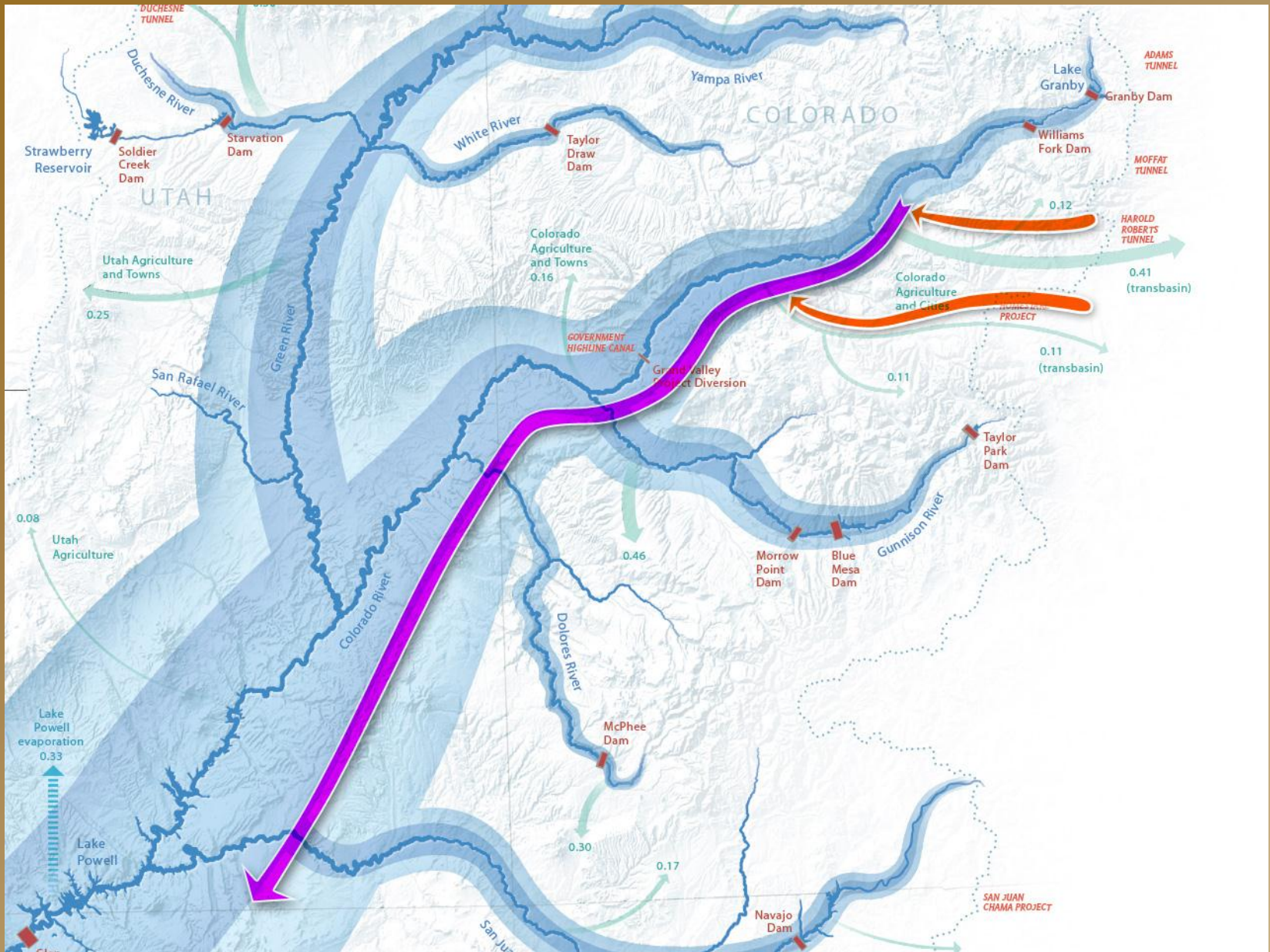
Base map courtesy of National Geographic Maps (2010)

Potential Banking of Intentionally Created Mexican Apportionment



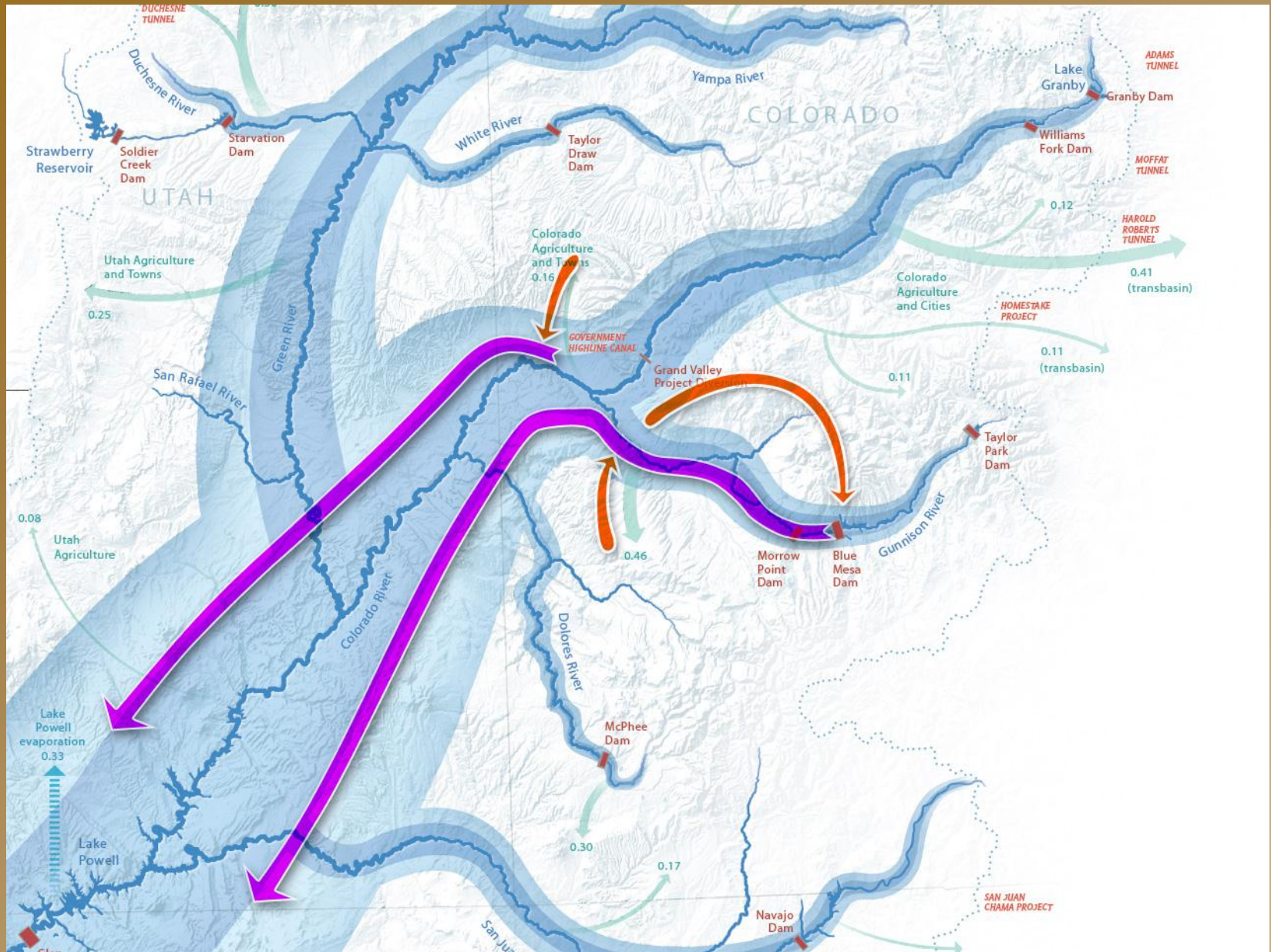
Base map courtesy of National Geographic Maps (2010)

Potential Compact Compliance Without Water Banking

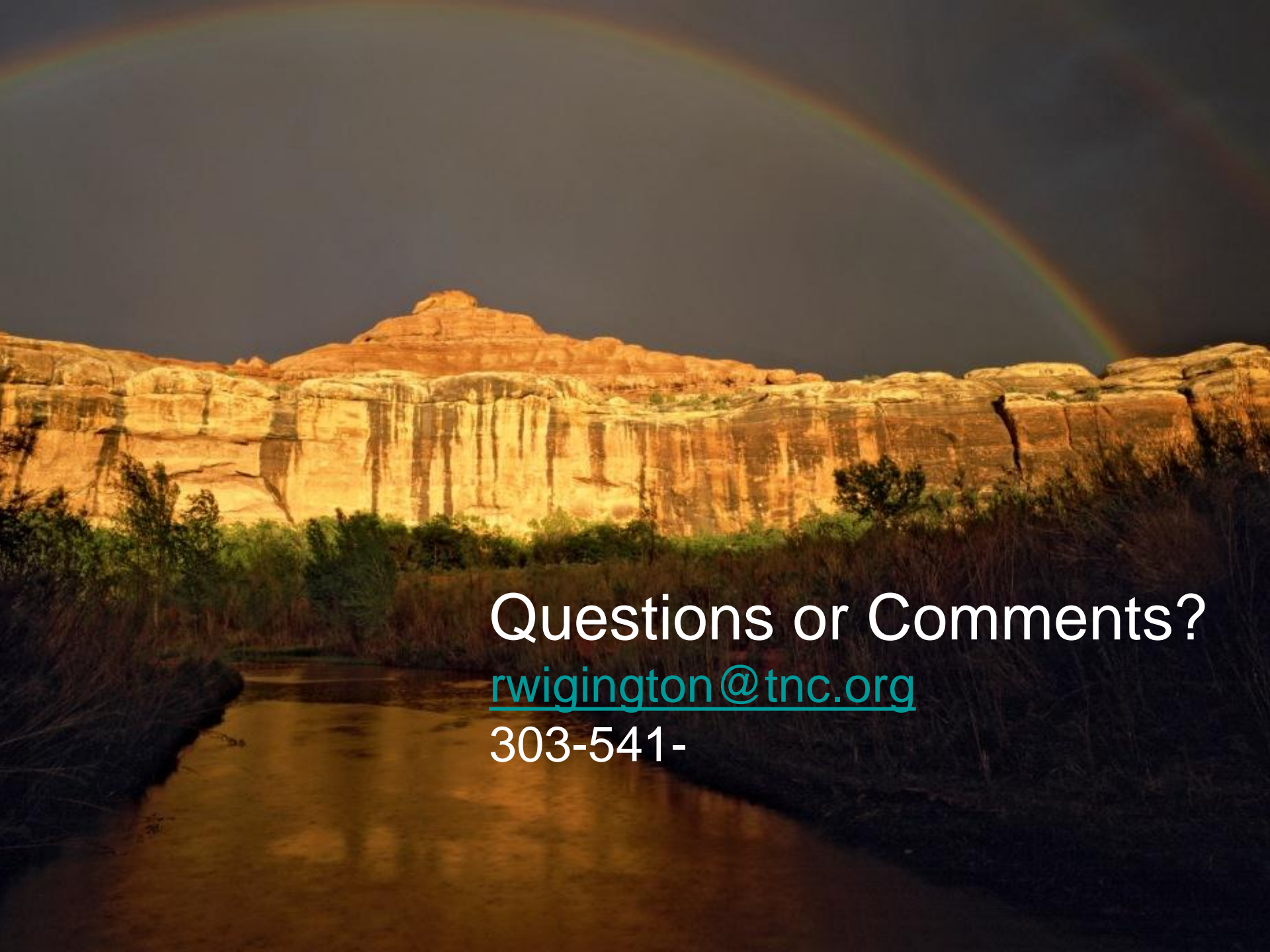


Base map courtesy of National Geographic Maps (2010)

Potential Compact Compliance With Water Banking



Base map courtesy of National Geographic Maps (2010)



Questions or Comments?

rwingington@tnc.org

303-541-